



4.3.3. Bandwidth of internet connection in the Institution



Q624+MQH, Atlapara, Jorhat, Assam 785001, India


Latitude: 26.75176469 N Longitude: 94.20701355 E
Local 20:32:33 AM Altitude 52 meters
GMT 05:02:36 AM Thursday, 21.12.2023



Imagine paying


Q624+GR3, Kuladhar Chaliha Road, Kakoti Gaon, বরগোলা গাঁও, Jorhat, Assam 785001, India

Latitude: 26.75142626 N Longitude: 94.20691911 E
Local 11:08:11 AM Altitude 52 meters
GMT 06:18:11 AM Thursday, 21.12.2023



Q624+GR3, Kuladhar Chaliha Road, Kakoti Gaon, বরগোলা গাঁও, Jorhat, Assam 785001, India

Latitude: 26.7514257 N Longitude: 94.20691917 E
Local 11:48:00 AM Altitude 52 meters
GMT 06:18:00 AM Thursday, 21.12.2023



Q624+GR3, Kuladhar Chaliha Road, Kakoti Gaon, বরগোলা গাঁও, Jorhat, Assam 785001, India

Latitude: 26.75142684 N Longitude: 94.20691952 E
Local 11:48:07 AM Altitude 52 meters
GMT 06:18:07 AM Thursday, 21.12.2023