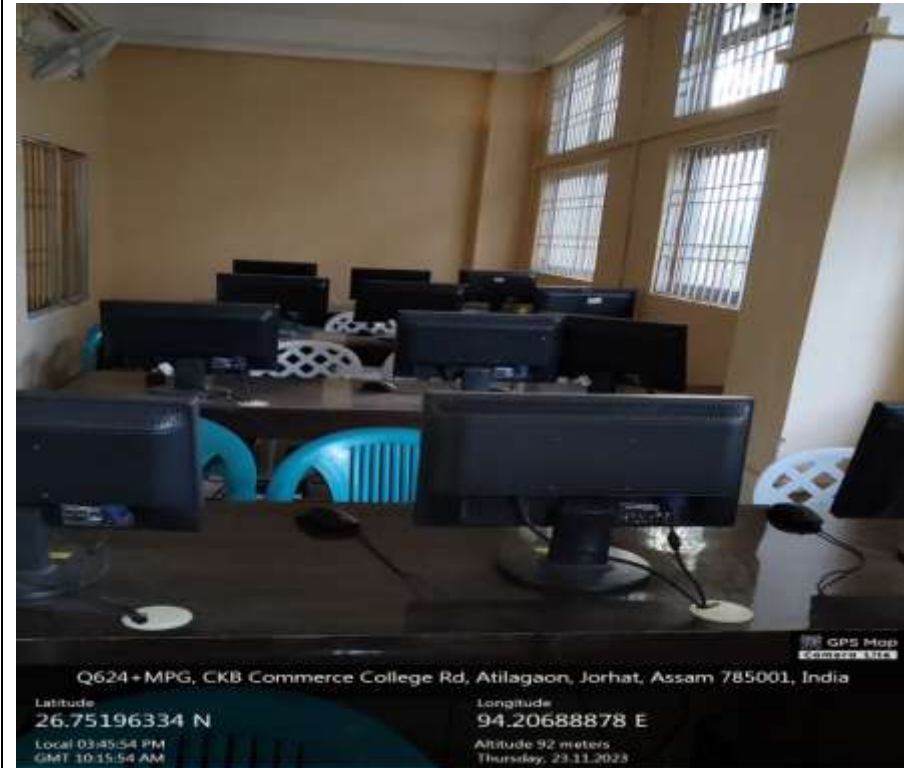



4.1.1. The Institution has adequate infrastructure and physical facilities for teaching- learning. viz., classrooms, laboratories, computing equipment etc.


LIBRARY




Computer Lab



Teacher's Common room



Office




Smart Classroom/Seminar Hall/Virtual Class room



Play Area



Students' Cammon Room



A green garden



GPS Map
Camera LITE

Q635+44P, Kamar Bandha Rd, Atilagaon, Jorhat, Assam 785001, India


Latitude
26.75189783 N

Local 03:35:49 PM
GMT 10:05:49 AM

Longitude
94.20743877 E

Altitude 92 meters
Saturday, 16.12.2023


Staff and student parking



Girls' hostel with warden quarter



IGNOU Study Centre



CKBCC School of Management, BBA



Q624+MQH, Atilagaon, Jorhat, Assam 785001, India

Latitude	Longitude
26.7517919 N	94.2070691 E
Local 10:29:29 AM	Altitude 92 meters
GMT 04:59:29 AM	Thursday, 21.12.2023


Indoor sports complex



Auditorium



NCC



CMA and Placement Cell

